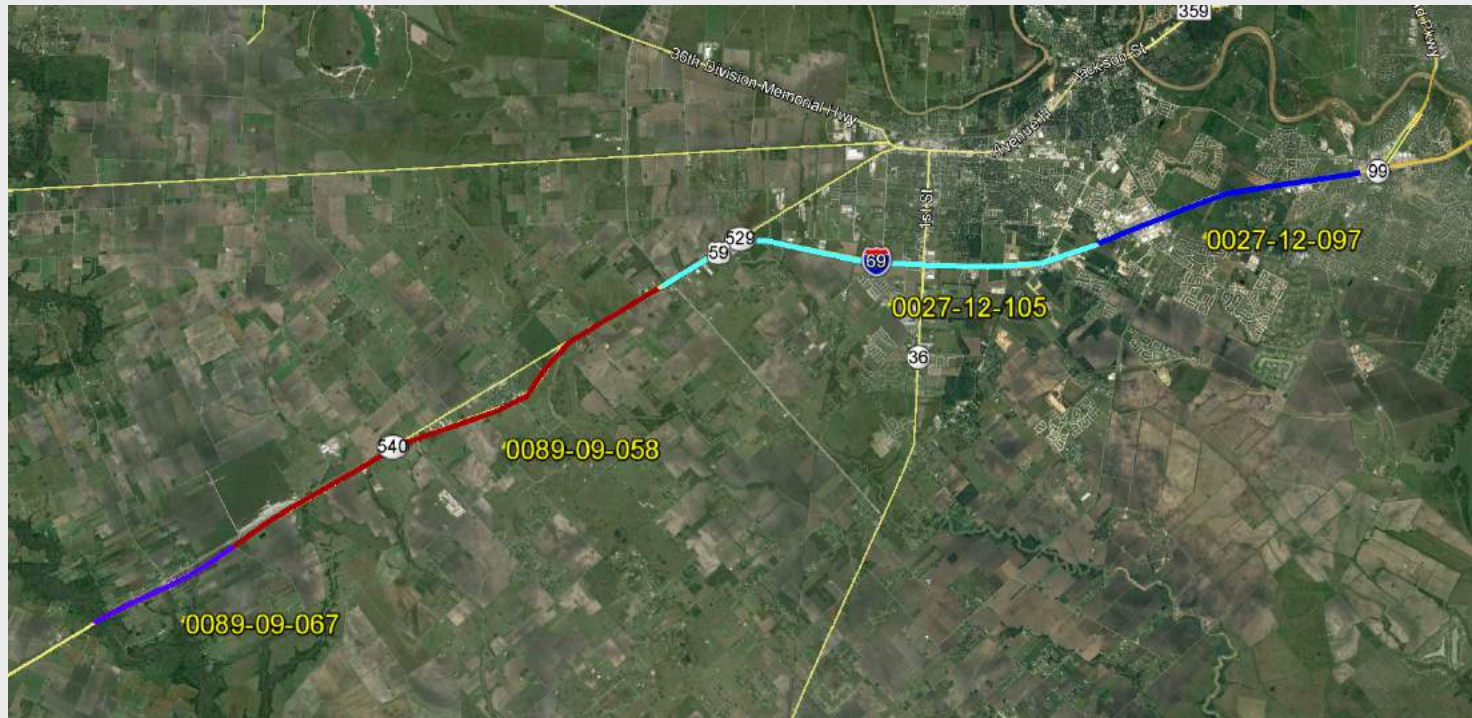


TXDOT PROJECTS UPDATE IN FORT BEND COUNTY OCTOBER 2016

Grady Mapes, P.E.
Fort Bend/Waller Area Office
Houston District



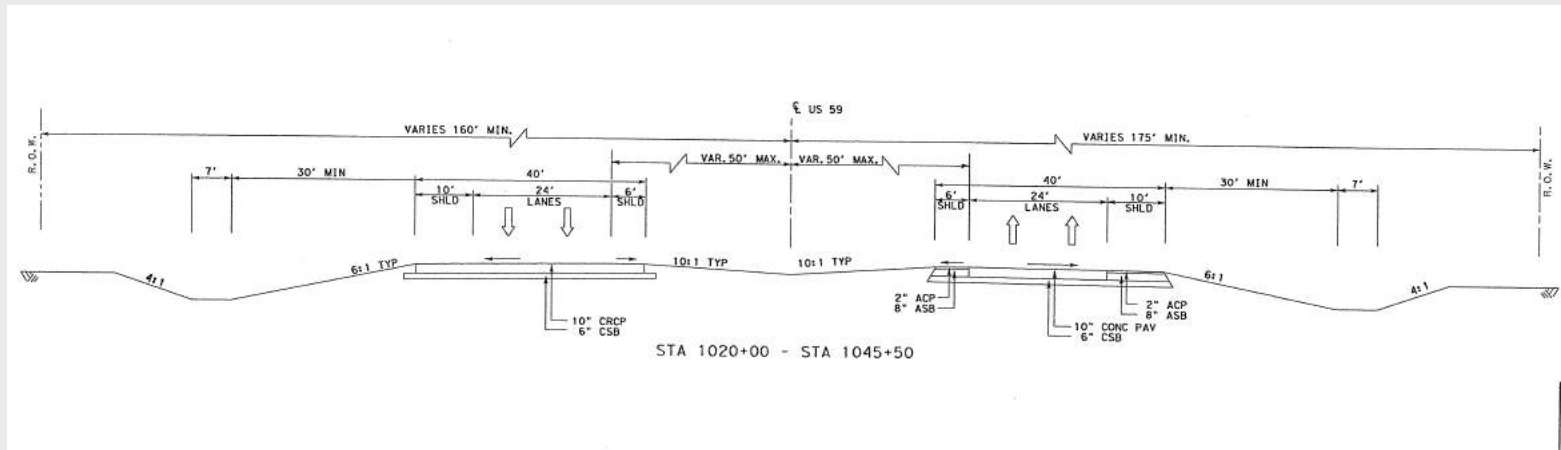


US 59 / IH-69

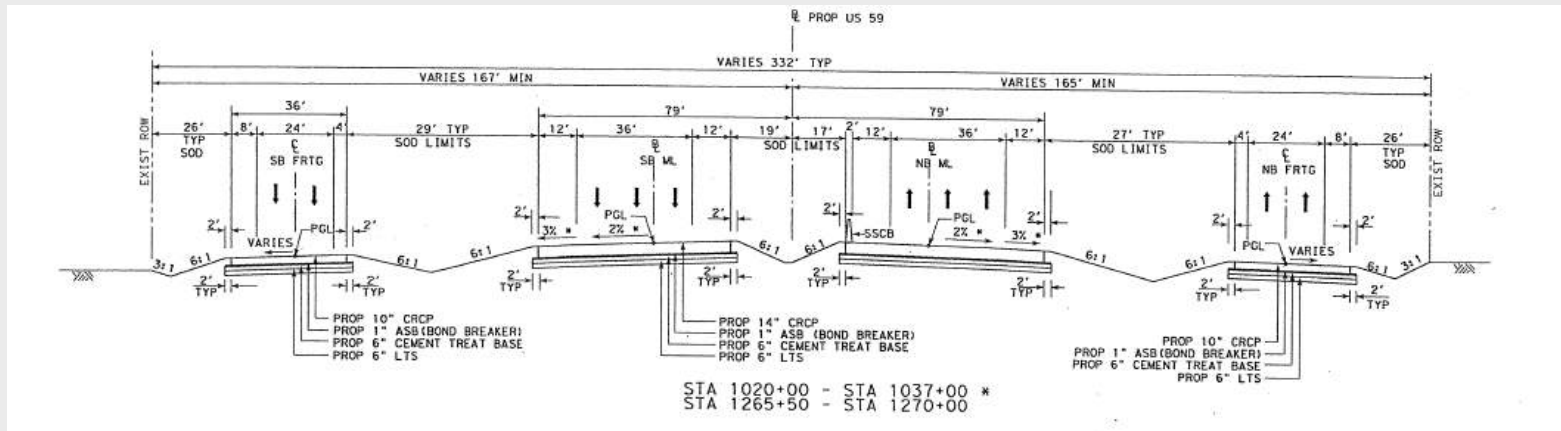
Freeway Upgrade and Reconstruction

Schedule Chart

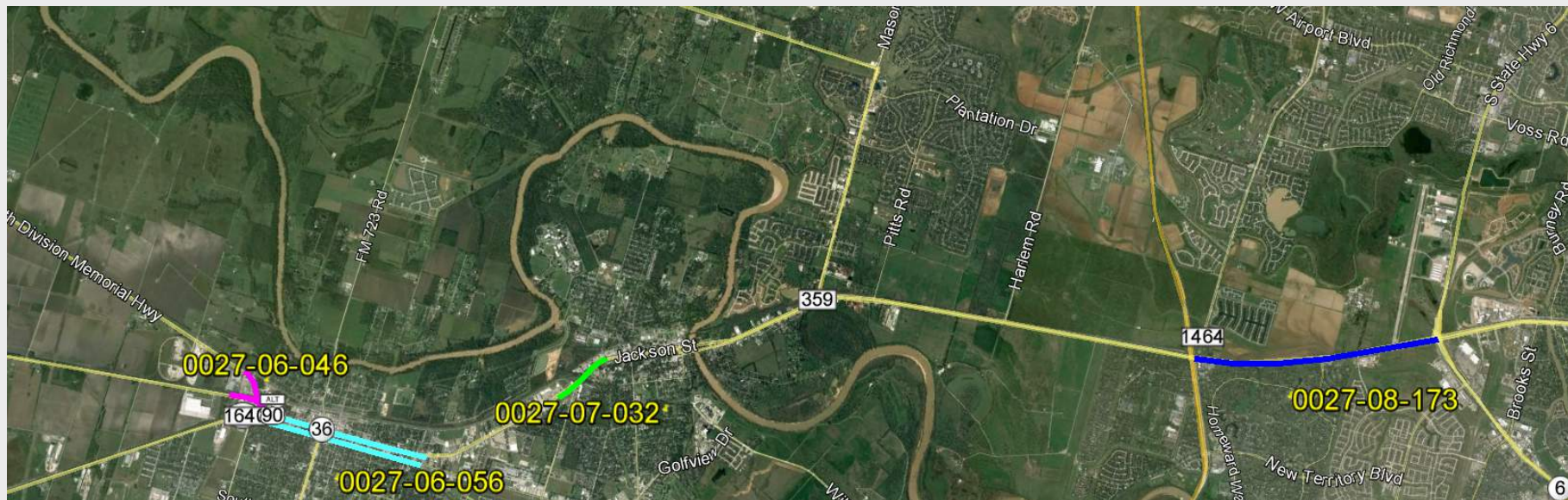
Projects	2013	2014	2015	2016	2017	2018	2019
0027-12-097							
<ul style="list-style-type: none"> Cost \$156,029,235 Time: 1045 Days (34.8% Complete) 							
<ul style="list-style-type: none"> FM 2759 to FM 762 							
0027-12-105							
<ul style="list-style-type: none"> Cost \$135,868,539 Time: 1079 Days (36% Complete) 							
<ul style="list-style-type: none"> FM 762 to Spur 10 							
0089-09-058							
<ul style="list-style-type: none"> Cost \$100,144,090 Time: 919 Days (28% Complete) 							
<ul style="list-style-type: none"> Spur 10 to Darst Road 							
0089-09-067							
<ul style="list-style-type: none"> Cost \$37,743,799 Time: 1208 Days (2% Complete) 							
<ul style="list-style-type: none"> Darst Road to Co. Line 							



Existing Typical Section

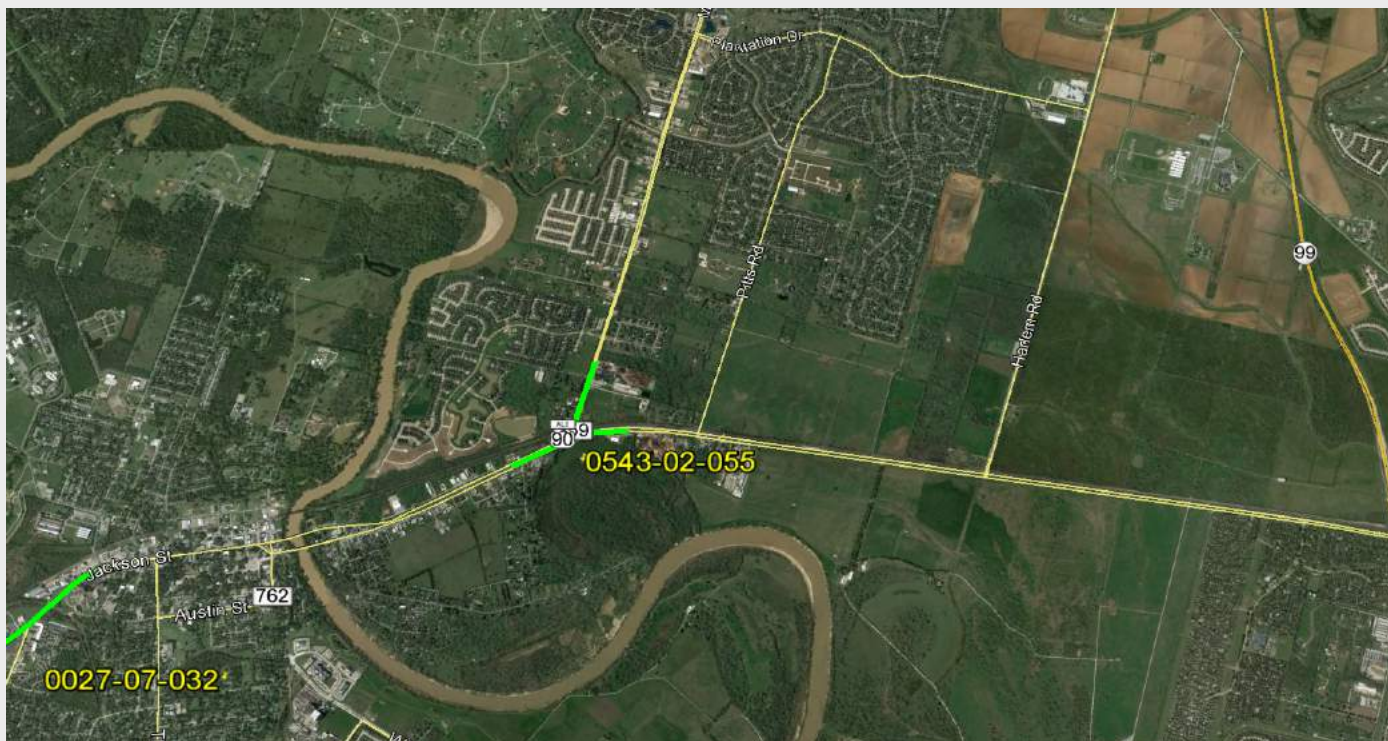


Proposed Typical Section



US 90A

Widening & MISC.




FM 359 @ US 90A

Railroad Bridge over UPRR with
Elevated T-intersection

Schedule Chart

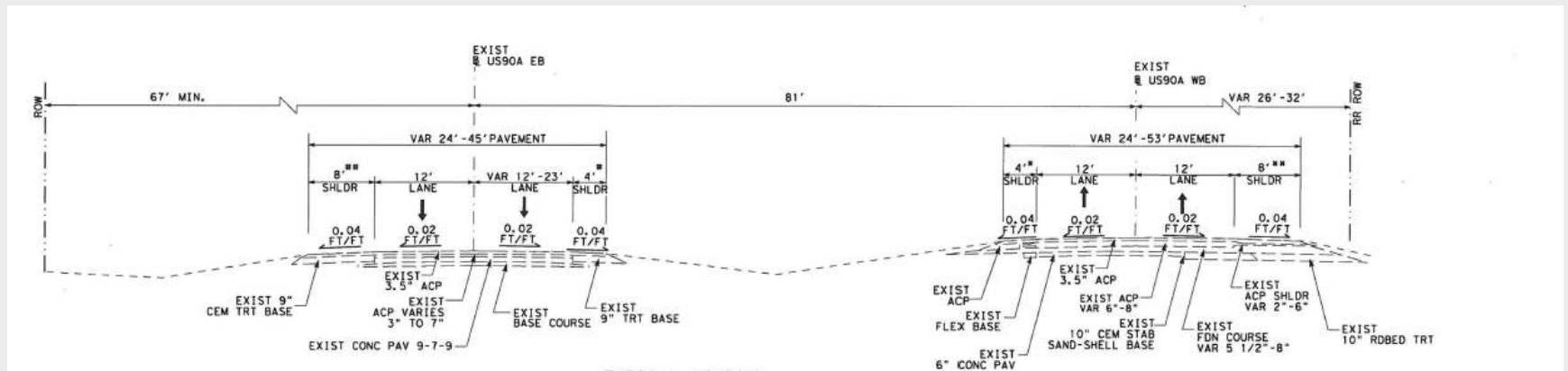
Projects	2013	2014	2015	2016	2017	2018	2019
0027-06-056							
<ul style="list-style-type: none"> Cost \$4,585,130 Time: 120 Days (18% Complete) 				▲			
<ul style="list-style-type: none"> Spur 529 to Millie St 							
0027-08-173							
<ul style="list-style-type: none"> Cost \$9,975,760 Time: 190 Days (33% Complete) 							
<ul style="list-style-type: none"> FM 762 to Spur 10 							
0027-07-032							
<ul style="list-style-type: none"> Estimate \$21,999,053 Time: 541 Days (Est.) 				▲			
<ul style="list-style-type: none"> Lane Dr to FM 3155 							
0027-06-046							
<ul style="list-style-type: none"> Estimate \$19,805,799 Time: 270 Days (Est.) 				▲			
<ul style="list-style-type: none"> At UPRR West Rosenberg 							

Schedule Chart

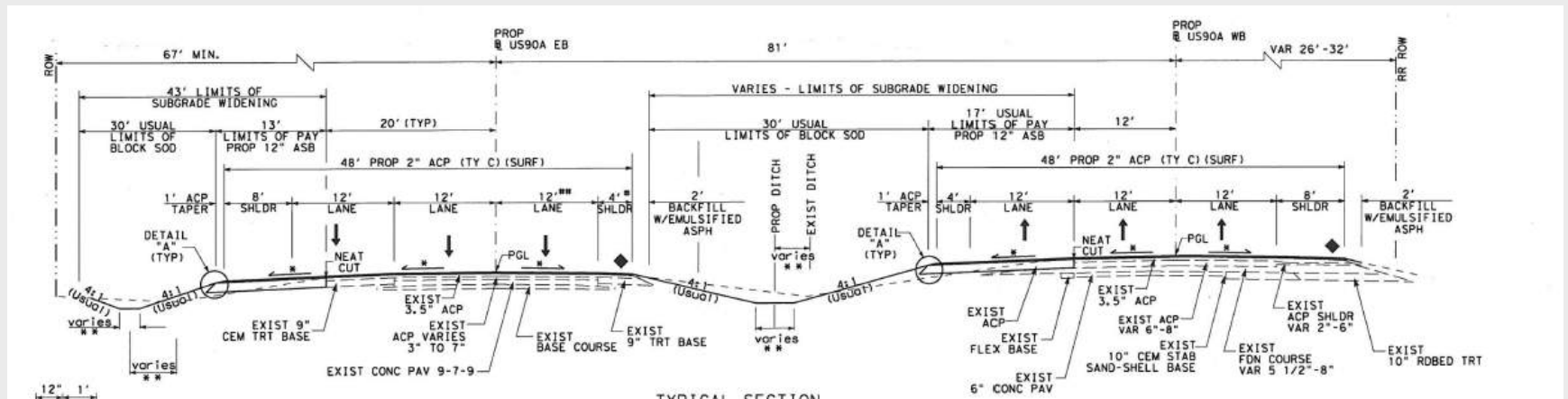
Projects	2013	2014	2015	2016	2017	2018	2019
0543-02-055							
<ul style="list-style-type: none">Cost \$27,124,548Time: 482 Days (14% Complete)							
<ul style="list-style-type: none">At US 90A and UPRR							

[illegible]

One-Way Pair Project (0027-06-056)

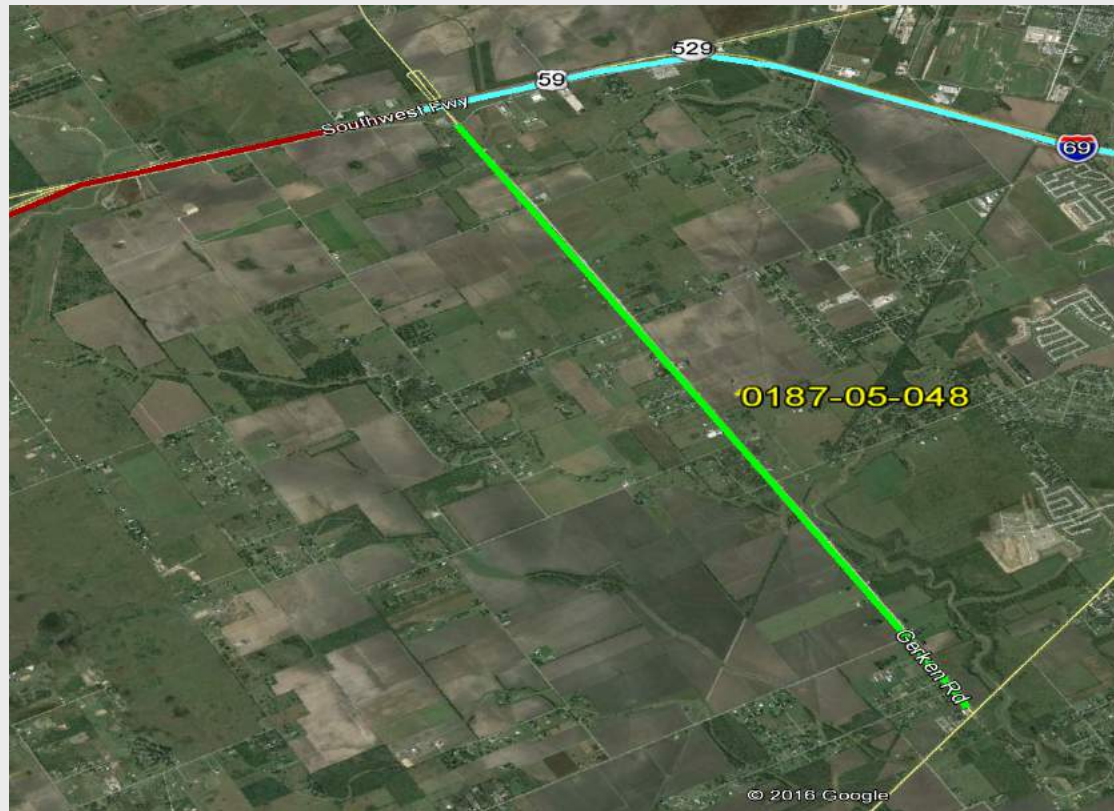


Existing



Proposed


US 90A Widening between SH 6 and SH 99



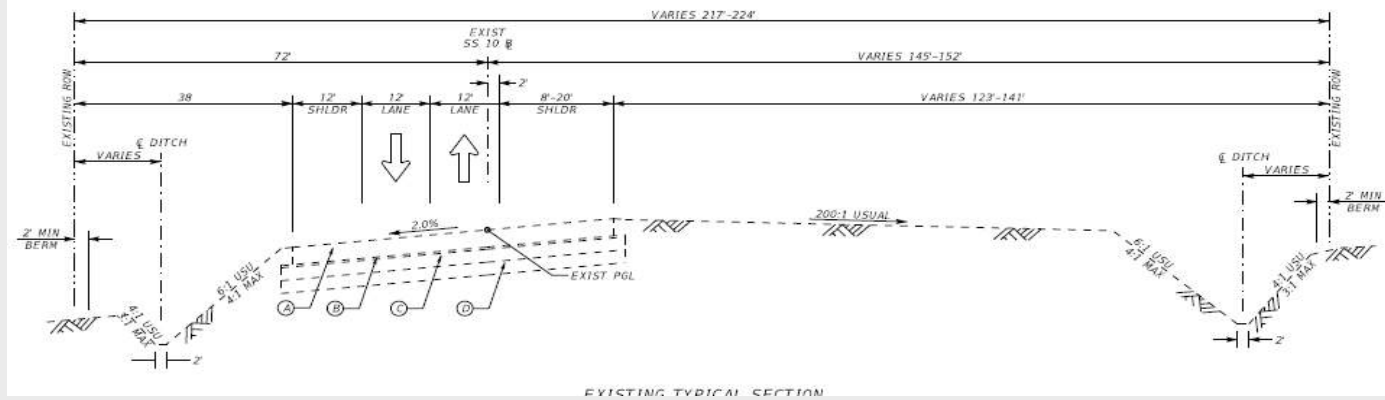
SPUR 10

Widening

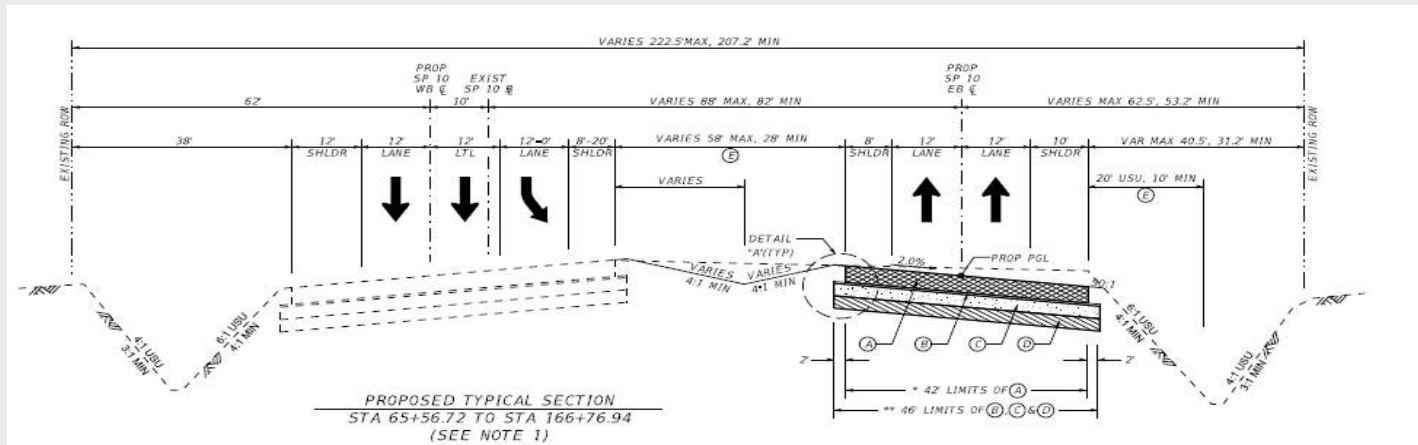
Schedule Chart

Projects	2013	2014	2015	2016	2017	2018	2019
0187-05-048							
<ul style="list-style-type: none">Cost \$11,736,891.34Time: 219 Days (1% Complete)							
<ul style="list-style-type: none">US 59 to SH 36							

SPUR 10



Existing



Proposed

Spur 10 Widening between US 59 and SH 36



FM 2218

Widening



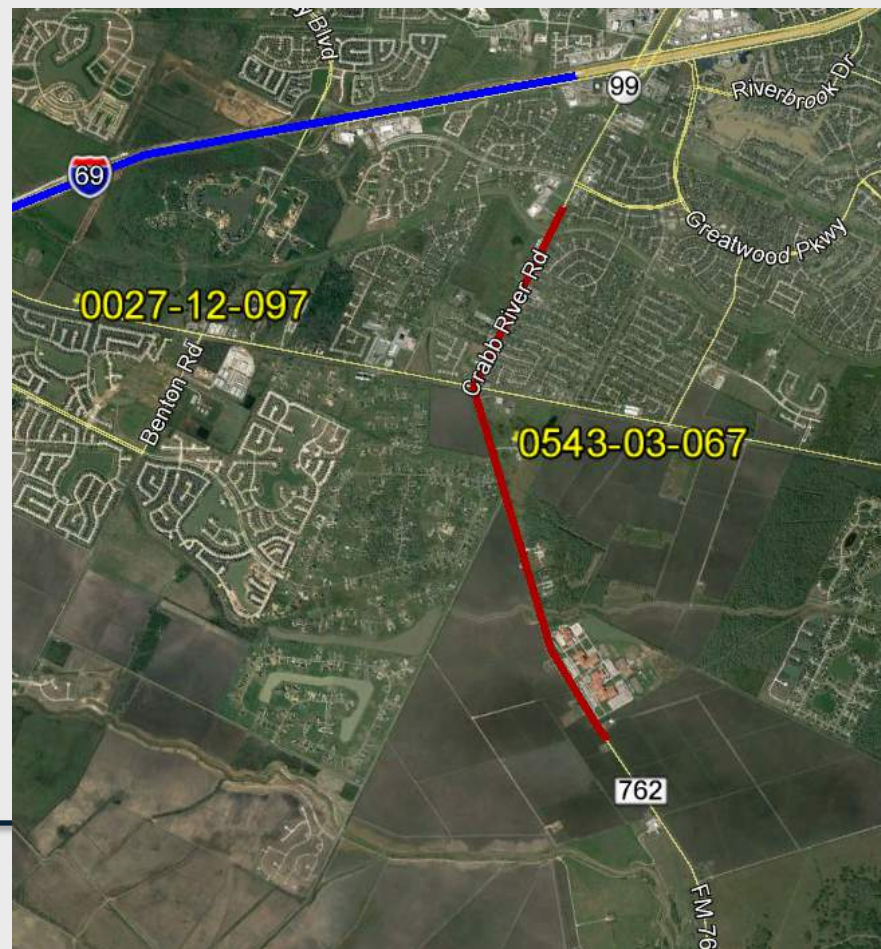
Schedule Chart

Projects	2013	2014	2015	2016	2017	2018	2019
2093-01-010							
<ul style="list-style-type: none">Estimates \$36,560,700Time: 360 Days				▲			
<ul style="list-style-type: none">US 59 to SH 36							



FM 2759 CRABB RIVER RD

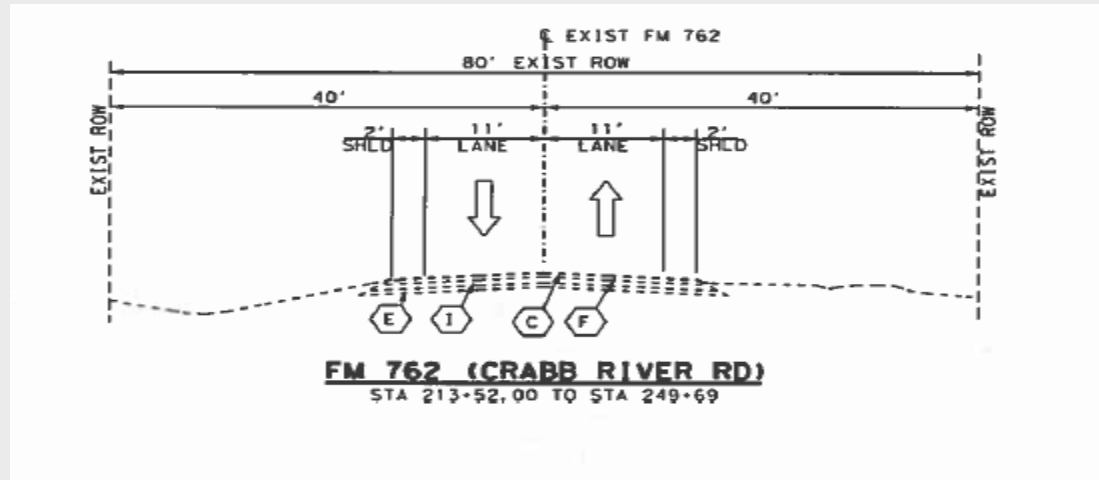
Widening



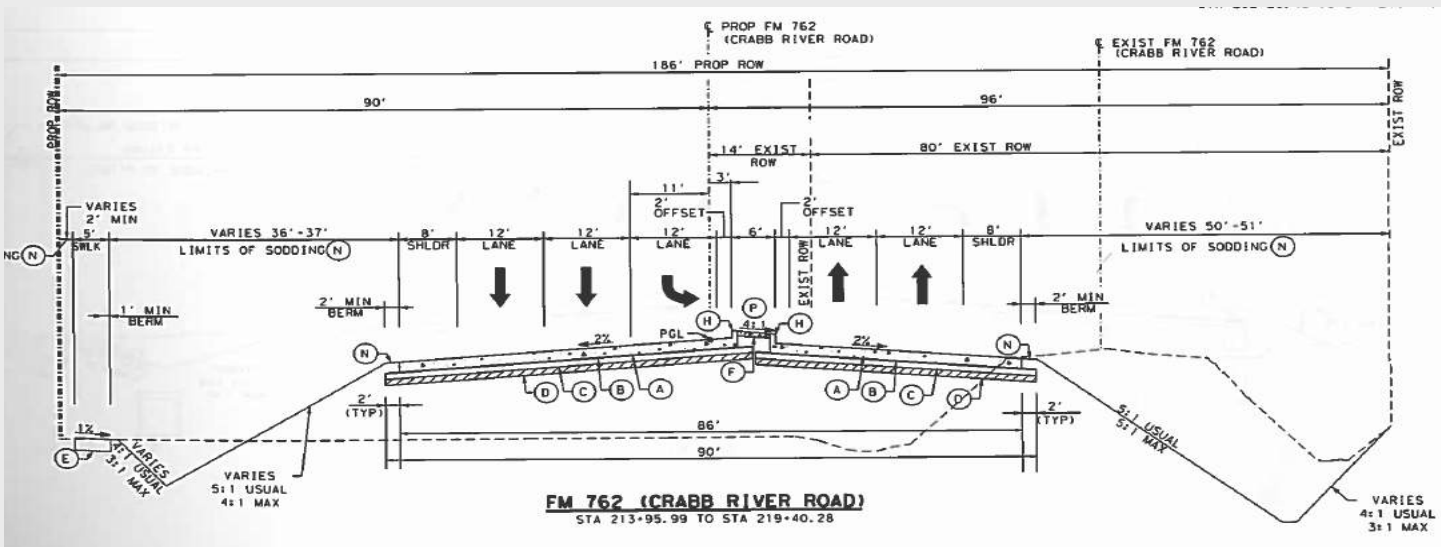
Schedule Chart

Projects	2013	2014	2015	2016	2017	2018	2019
0543-03-067							
<ul style="list-style-type: none">Estimates \$18,768,484Time: 180 Days				▲			
<ul style="list-style-type: none">Sansbury Rd to LCISD H.S.							

FM 2759 (Crabb River Road)



Existing



Proposed



SH 36

Widening



- Currently at ROW acquisition stage
- Two CSJs covering from North of FM 2218 to Fort Bend/Brazoria County Line
- 0188-02-029 from North of FM 2218 to Needville-Fairchilds
 - Letting Date: TBD
- 0188-02-036 from Needville-Fairchilds to the County Line
 - Tentative Project letting date 11/2018

